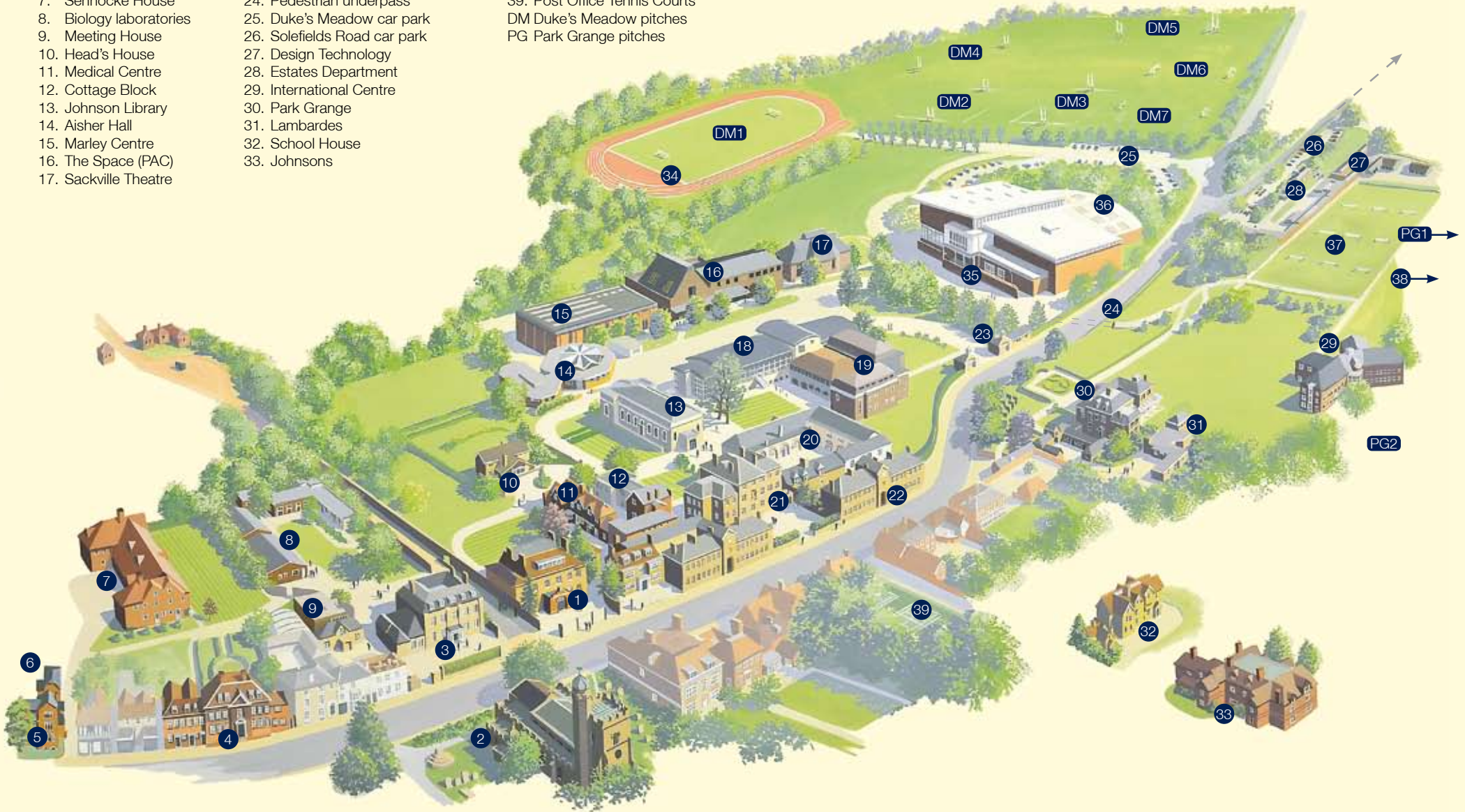


Sevenoaks School campus



- 1. Claridge House
- 2. St Nicholas Church
- 3. Manor House
- 4. Girls' International House
- 5. Temple House
- 6. Temple Classroom
- 7. Sennocke House
- 8. Biology laboratories
- 9. Meeting House
- 10. Head's House
- 11. Medical Centre
- 12. Cottage Block
- 13. Johnson Library
- 14. Aisher Hall
- 15. Marley Centre
- 16. The Space (PAC)
- 17. Sackville Theatre
- 18. Art, Languages, Dining Hall
- 19. Science and Computing
- 20. Swanzy Block
- 21. Old School
- 22. Almshouses
- 23. Froy Gates
- 24. Pedestrian underpass
- 25. Duke's Meadow car park
- 26. Solefields Road car park
- 27. Design Technology
- 28. Estates Department
- 29. International Centre
- 30. Park Grange
- 31. Lambardes
- 32. School House
- 33. Johnsons

- Sports facilities
- 34. Athletics track
- 35. Sennocke Centre
- 36. Bailey Tennis Centre
- 37. Top Astro pitch
- 38. Lower Astro pitch
- 39. Post Office Tennis Courts
- DM Duke's Meadow pitches
- PG Park Grange pitches



BY ROAD

Sevenoaks School is about ten minutes' drive from Junction 5 of the M25, the London Orbital Motorway. It is also within reach of the M20 and M2 motorways, and the A21 London to Hastings road.

From M25 (west): Leave at Junction 5 (A21 Hastings). Immediately take the A25 turn-off (Riverhead) to the roundabout at Riverhead. Turn right and follow the road past Sevenoaks Station and up into Sevenoaks. Go straight through the town towards Tonbridge. Soon after the church the road bends to the left; the entrance to the school is just beyond this point on the left.

From M25 (east): Keep right for A21 (Hastings, not Bromley) at Junction 5 split. Follow A25 turn-off to Sevenoaks. At Riverhead roundabout turn right towards Sevenoaks Station and follow directions above.

From M26 (east): Leave at Junction 2A, follow signs to A25 (Sevenoaks). After passing through Seal turn left at the next traffic lights, follow the road up into the town and on towards Tonbridge. Soon after the church the road bends to the left; the entrance to the school is just beyond this point on the left.

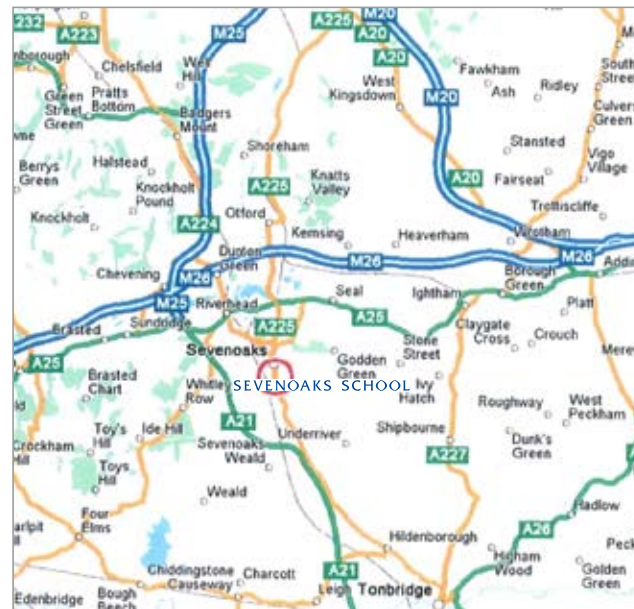
From A21 (south): Leave the A21 at the Sevenoaks turn-off, south of the town. At this roundabout, take the third exit (Sevenoaks). Half a mile from the top of the winding hill, you will reach the school on your right, just before the town centre.

BY AIR

Sevenoaks School is normally 30 minutes' drive from London Gatwick and about 50 minutes' drive from London Heathrow. Other airports within easy reach are London City and London Stansted.

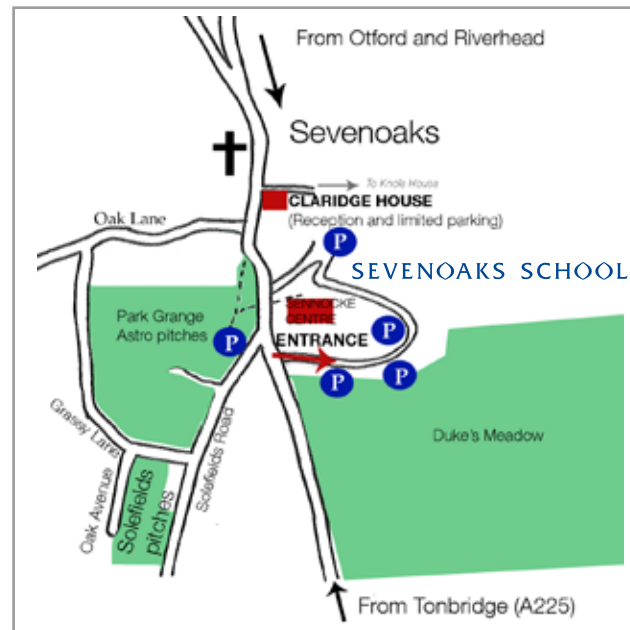
BY RAIL

Fast trains run from London Charing Cross, London Waterloo East, London Bridge and London Cannon Street (30 minutes), as well as from the Channel ports and Ashford International (or Ebbsfleet by car), with its Eurostar connections to Paris and Brussels. Sevenoaks Station is within walking distance (15 minutes) of the school and taxis are available at the station.




Revised 2008

Map © Tele Atlas / © 2007 Crown Copyright



SEVENOAKS SCHOOL

High Street, Sevenoaks, Kent TN13 1HU
www.sevenoaksschool.org 01732 455133
Founded 1432 Registered charity no 1101358



How to
find us